

The Giants of Mandurah welcome everyone.

The Giants of Mandurah welcomes visitors of all abilities.

FORM aims to provide an inclusive, accessible and enjoyable experience from beginning to end for all visitors and all access needs, and are committed to providing a safe environment for your visit.

The Giants of Mandurah is an outdoor walking trail experience, with each of the sculpture locations featuring varying levels of access.

Find out more

For further enquiries about how FORM can support your access requirements, please contact our team.

08 9385 2200

mail@form.net.au

National Relay Service (NRS)

The National Relay Service is an Australia-wide phone service to assist individuals who are Deaf, or who have a hearing or speech impairment, with making and receiving phone calls. For further details, visit [National Relay Service](#).

Preparing for your visit

Information for Visitors Who Are Blind or Have Low Vision

The Giants of Mandurah is an outdoor walking trail experience, with each of the sculpture locations featuring varying levels of access.

Guide Dogs


Being an outdoor walking trail experience, guide dogs and other registered assistance dogs are welcome.

Audio Descriptions

Each artwork is accompanied by an audio track that includes a description of the trail, and another of the sculpture. These are available below.

Information for Visitors Who are Deaf or Hard of Hearing

Written descriptions of the sculptures and the trails are available for download below.



Information for Visitors with Physical Disability or Mobility Issues

The Giants of Mandurah is an outdoor walking trail experience, with each of the sculpture locations featuring varying levels of access. We warmly welcome you to explore our range of accessible resources for visitors with physical disability or mobility issues.

Trail Description

Written and audio trail descriptions are available below, including journey length, path surface and trail grade classification.

ACROD parking

ACROD parking is available at each sculpture location, however these spaces are limited.

Wheelchair access

Beach wheelchairs (all-terrain) and walkers are available for free hire from the [City of Mandurah](#). We recommend booking a wheelchair prior to your visit by calling 9535 8173 or [making a booking online](#).

Changing Places

Changing Place bathrooms are located in three locations across Mandurah. A Changing Place is a secure and clean bathroom specifically designed for people who need space and assistance to manage their bathroom needs while in the community and for whom universal access toilets are not suitable.

For more information about what an MLAK key is, how to apply for your own key and to watch a video about how to use a Changing Place please click on the following link:

<https://www.mandurah.wa.gov.au/explore/getting-around/changing-places>

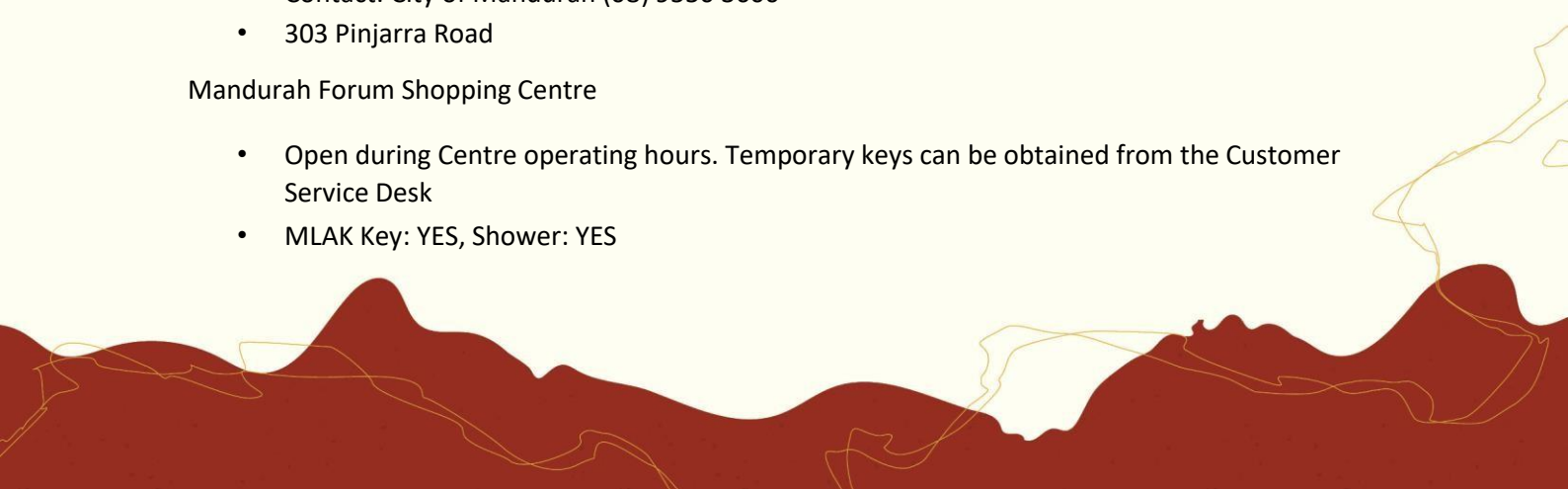
Mandurah Visitors Centre

- 24-hour access with own MLAK key
- MLAK Key: YES, Shower: YES
- An MLAK key can be borrowed from the Mandurah Visitor's Centre 7 days a week between 9:00am - 4:00pm. It is best to make a prior arrangement by contacting the Visitor Centre.
- Eligible Mandurah residents may be provided with a key for ongoing use.
- Contact: City of Mandurah (08) 9550 3777
- 75 Mandurah Terrace, behind the Visitors Centre.

Mandurah Aquatic and Recreation Centre (MARC)

- Open during centre operating hours
- MLAK Key: No, Shower: YES
- Contact: City of Mandurah (08) 9550 3600
- 303 Pinjarra Road

Mandurah Forum Shopping Centre

- Open during Centre operating hours. Temporary keys can be obtained from the Customer Service Desk
 - MLAK Key: YES, Shower: YES
- 

- An adult-size change table and hoist is located at the Changing Place, which is located near the Food Court.
- Contact the Customer Service Desk on (08) 9535 5522 or info@mandurahforum.com.au

Information for Autistic Visitors and Visitors with Sensory Sensitivities

Visual Stories

Visual Stories provide a general guide for what to expect and what to do when visiting the Giants of Mandurah. The stories provide key information to help you plan your visit and make the experience more predictable. A visual story for each trail can be found below.

DOWNLOADS

[Marlee Reserve – Text description.pdf](#)

[Marlee Reserve – Visual Story.pdf](#)

[Koolinyinap / Halls Head – Text description.pdf](#)

[Koolinyinap / Halls Head – Visual Story.pdf](#)

[Coodanup – Text description.pdf](#)

[Coodanup – Visual Story.pdf](#)

[Subiaco – Text description.pdf](#)

[Subiaco – Visual Story.pdf](#)


[Wannanup / Dawesville – Text description.pdf](#)

[Wannanup / Dawesville – Visual Story.pdf](#)

For accessibility information for the secret giant, please contact the FORM team.

08 9385 2200

mail@form.net.au

A decorative graphic at the bottom of the page consisting of a dark red silhouette of a mountain range with yellow outlines, set against a white background.